

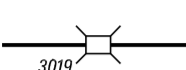
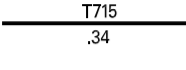



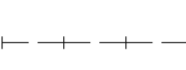





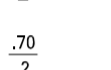
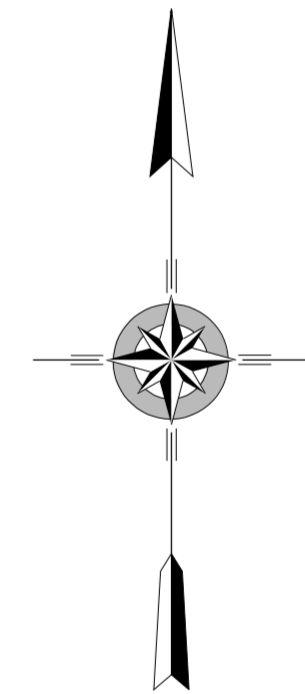
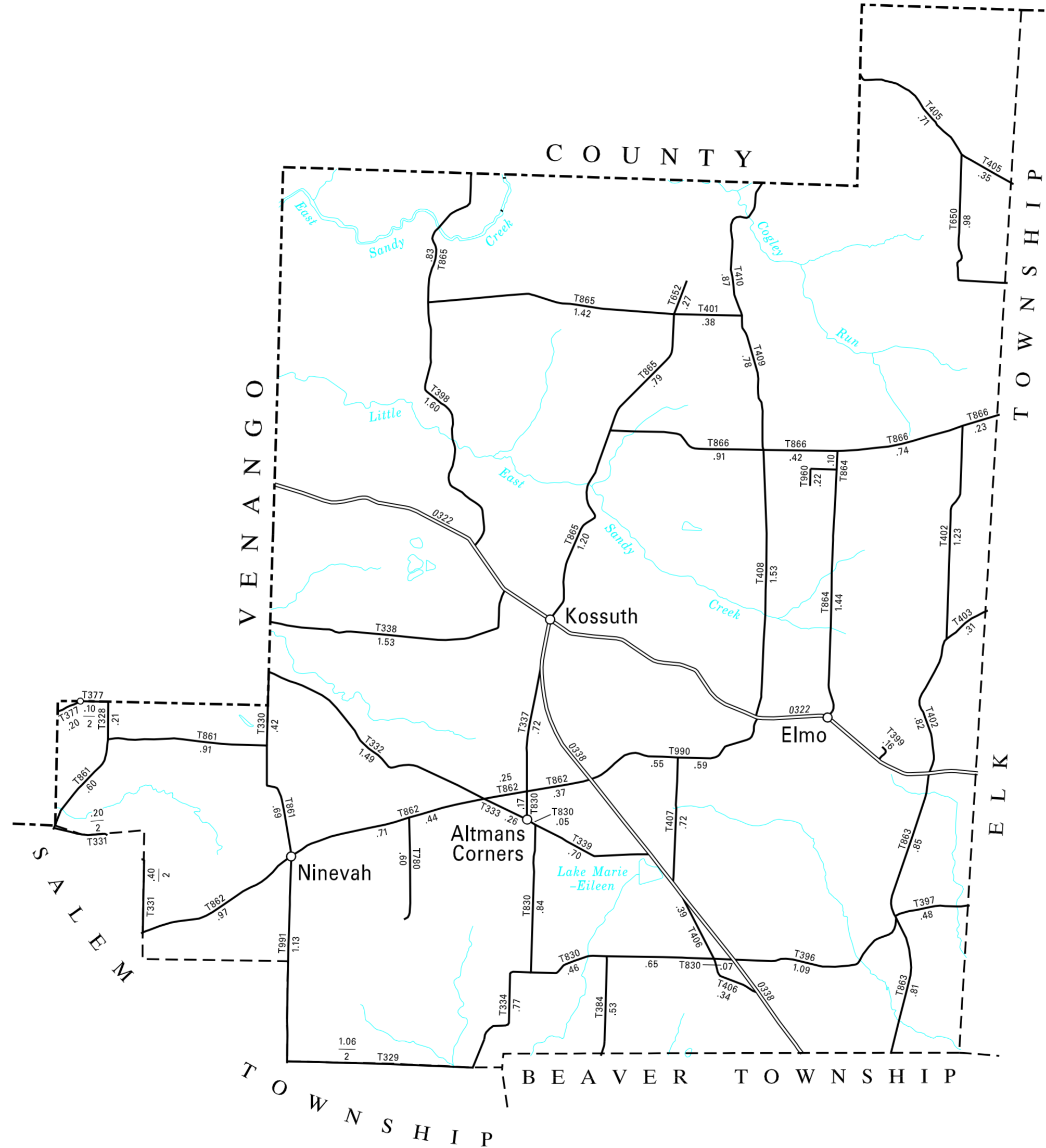


LEGEND

-  LIMITED ACCESS HIGHWAY
-  STATE ROUTE AND NUMBER
-  STATE MAINTAINED BRIDGE ON TOWNSHIP ROAD
-  TOWNSHIP ROAD, NUMBER AND SEGMENT LENGTH IN MILES
-  IMPASSABLE TOWNSHIP ROAD
-  OTHER ROAD
-  RAILROAD (IN SERVICE)
-  RAILROAD ABANDONED (TRACK RETAINED)
-  STATE BOUNDARY
-  COUNTY BOUNDARY
-  TOWNSHIP BOUNDARY
-  CITY OR BOROUGH BOUNDARY
-  MUNICIPAL BUILDING
-  SPLIT MILEAGE BETWEEN MUNICIPALITIES

TOTAL MILES	
Township Road System	40.73*
State Highway System	7.58
Total	48.31

* Includes ACT 32 Turnback Mileage of 19.19



**ASHLAND
SECOND CLASS TOWNSHIP MAP
CLARION COUNTY**

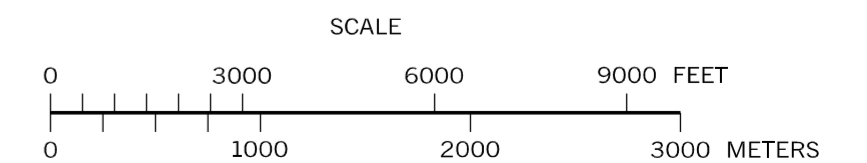
PREPARED BY THE
PENNSYLVANIA DEPARTMENT OF TRANSPORTATION

BUREAU OF PLANNING AND RESEARCH
GEOGRAPHIC INFORMATION DIVISION

IN COOPERATION WITH THE
U.S. DEPARTMENT OF TRANSPORTATION
FEDERAL HIGHWAY ADMINISTRATION

MUNICIPAL CODE 16 201

REVISED PER FORM 990 DATED 10-21-10



TYPE 5 MAP ASHLAND TOWNSHIP CLARION COUNTY PENNSYLVANIA

- 328 KING RD
- 329 SPOOK HOLLOW RD
- 330 CUP HILL RD
- 331 LINE RD
- 332 VALLEY RD
- 333 KNIGHTS BYPASS RD
- 334 GRUNEWALD RD
- 337 MIWMS RD
- 338 WHITEHILL RD
- 339 HOCKMAN RD
- 377 VALLEY CHURCH RD
- 384 DETWILER RD
- 396 MCGIFFIN RD
- 397 OAK GROVE RD
- 398 KLINE RD
- 399 WALT KAHLE RD
- 401 ASHLAND CHURCH RD
- 402 KABER RD
- 403 PIPER RD
- 405 SHIPPEN RD
- 406 OLD KNOX RD
- 407 BUZARD RD
- 408 STONE HOUSE RD
- 409 UMSTEAD RD
- 410 COGLEY RD
- 650 SPIO RD
- 652 DENNY WEAVER RD
- 780 STARR RD
- 830 J B KNIGHT RD
- 861 GRACE CHURCH RD
- 862 NINEVAH RD
- 863 BUS MONG RD
- 864 FERN RD
- 865 CAMP COFFMAN RD
- 866 GOLF COURSE RD
- 960 FERNWOOD DR
- 990 SAINT MARK RD
- 991 RON MCHENRY RD

(RECREATED BY JEM 8-9-99) (REVISED 10-21-10)