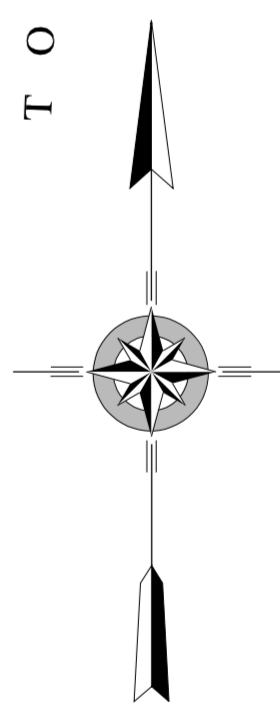
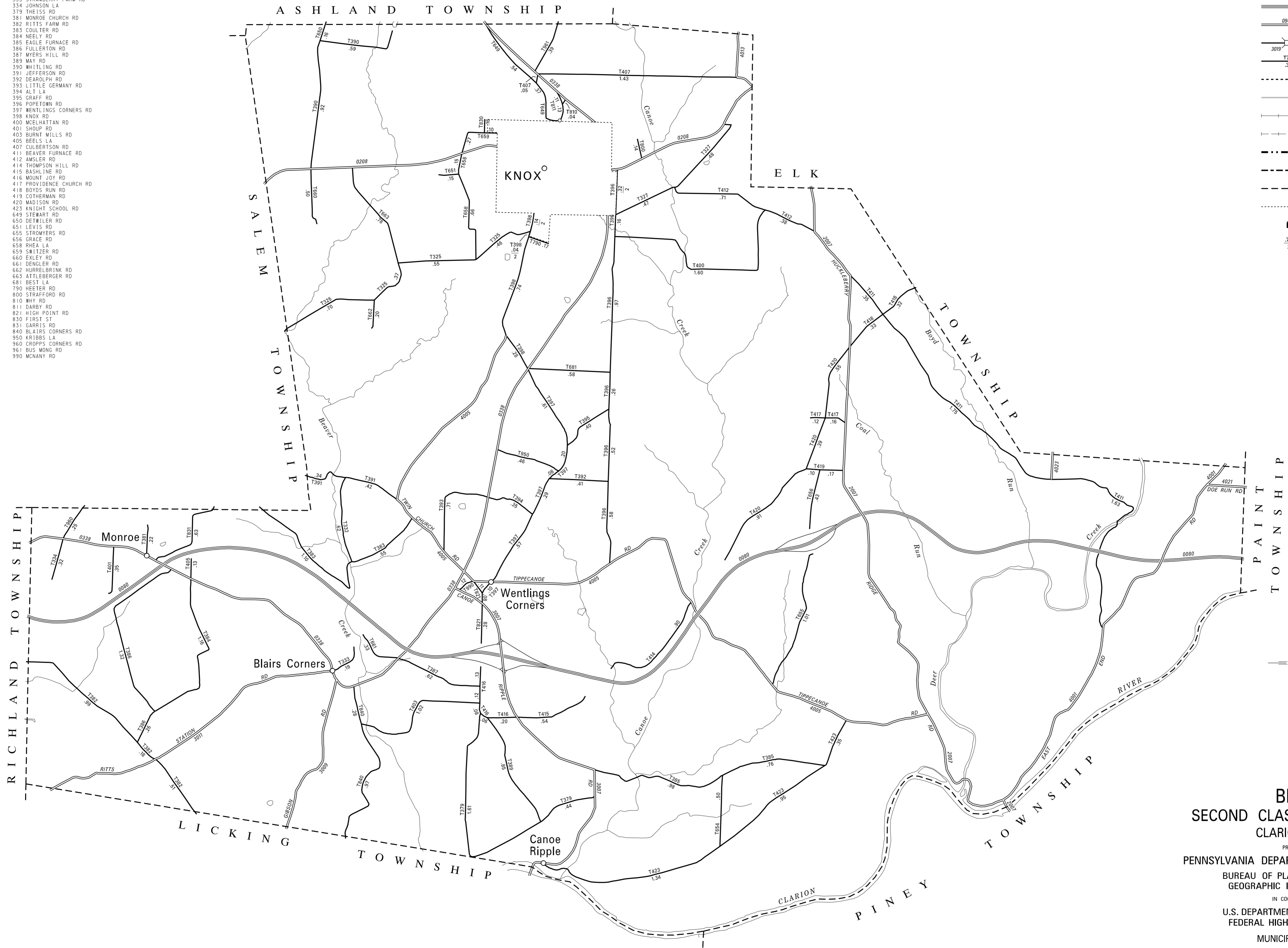


- 325 MEHRTEN RD
- 327 SHETTLER RD
- 332 GOUGHLER RD
- 333 STRAWBERRY FARM RD
- 334 JOHNSON LA
- 379 THEISS RD
- 381 MONROE CHURCH RD
- 382 RITTS FARM RD
- 383 COULTER RD
- 384 NEELY RD
- 385 EAGLE FURNACE RD
- 386 FULLERTON RD
- 387 MYERS HILL RD
- 389 WAY RD
- 390 WHITLING RD
- 391 JEFFERSON RD
- 392 DEAROLPH RD
- 393 LITTLE GERMANY RD
- 394 ALT LA
- 395 GRAFF RD
- 396 POPE TOWN RD
- 397 WENTLINGS CORNERS RD
- 398 KNOX RD
- 400 MCELHATTAN RD
- 401 SHOUP RD
- 403 BURNT MILLS RD
- 405 BEELS LA
- 407 CULBERTSON RD
- 411 BEAVER FURNACE RD
- 412 AMSLER RD
- 414 THOMPSON HILL RD
- 415 BASHLINE RD
- 416 MOUNT JOY RD
- 417 PROVIDENCE CHURCH RD
- 418 GOYDS RUN RD
- 419 COTHEMAN RD
- 420 MADISON RD
- 423 KNIGHT SCHOOL RD
- 649 STEWART RD
- 650 DETWILER RD
- 651 LEVIS RD
- 655 STROMERS RD
- 656 GRACE RD
- 658 RHEA LA
- 659 SWITZER RD
- 660 EXLEY RD
- 661 DENGLER RD
- 662 HURRELBRINK RD
- 663 ATLEBERGER RD
- 681 BEST LA
- 790 HEETER RD
- 800 STRAFFORD RD
- 810 HWY RD
- 811 DARBY RD
- 821 HIGH POINT RD
- 830 FIRST ST
- 831 GARRIS RD
- 840 BLAIRS CORNERS RD
- 950 KRIBBS LA
- 960 CROPPS CORNERS RD
- 961 BUS MONG RD
- 990 MCNANY RD

LEGEND

- LIMITED ACCESS HIGHWAY
- STATE ROUTE AND NUMBER
- STATE MAINTAINED BRIDGE ON TOWNSHIP ROAD
- TOWNSHIP ROAD, NUMBER AND SEGMENT LENGTH IN MILES
- IMPASSABLE TOWNSHIP ROAD
- OTHER ROAD
- RAILROAD (IN SERVICE)
- RAILROAD ABANDONED (TRACK RETAINED)
- STATE BOUNDARY
- COUNTY BOUNDARY
- TOWNSHIP BOUNDARY
- CITY OR BOROUGH BOUNDARY
- MUNICIPAL BUILDING
- SPLIT MILEAGE BETWEEN MUNICIPALITIES

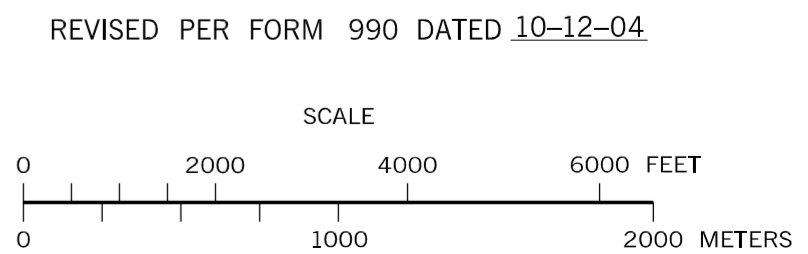


BEAVER
SECOND CLASS TOWNSHIP MAP
CLARION COUNTY

PREPARED BY THE
PENNSYLVANIA DEPARTMENT OF TRANSPORTATION
 BUREAU OF PLANNING AND RESEARCH
 GEOGRAPHIC INFORMATION DIVISION

IN COOPERATION WITH THE
U.S. DEPARTMENT OF TRANSPORTATION
 FEDERAL HIGHWAY ADMINISTRATION

MUNICIPAL CODE 16 202



TOTAL MILES	
Township Road System	53.60*
State Highway System	41.80
Total	95.40

* Includes ACT 32 Turnback Mileage of 2.27