
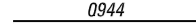












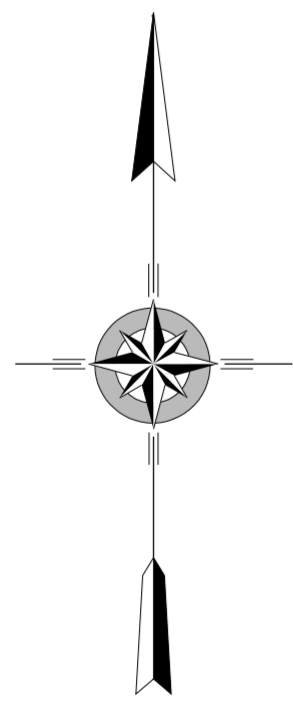
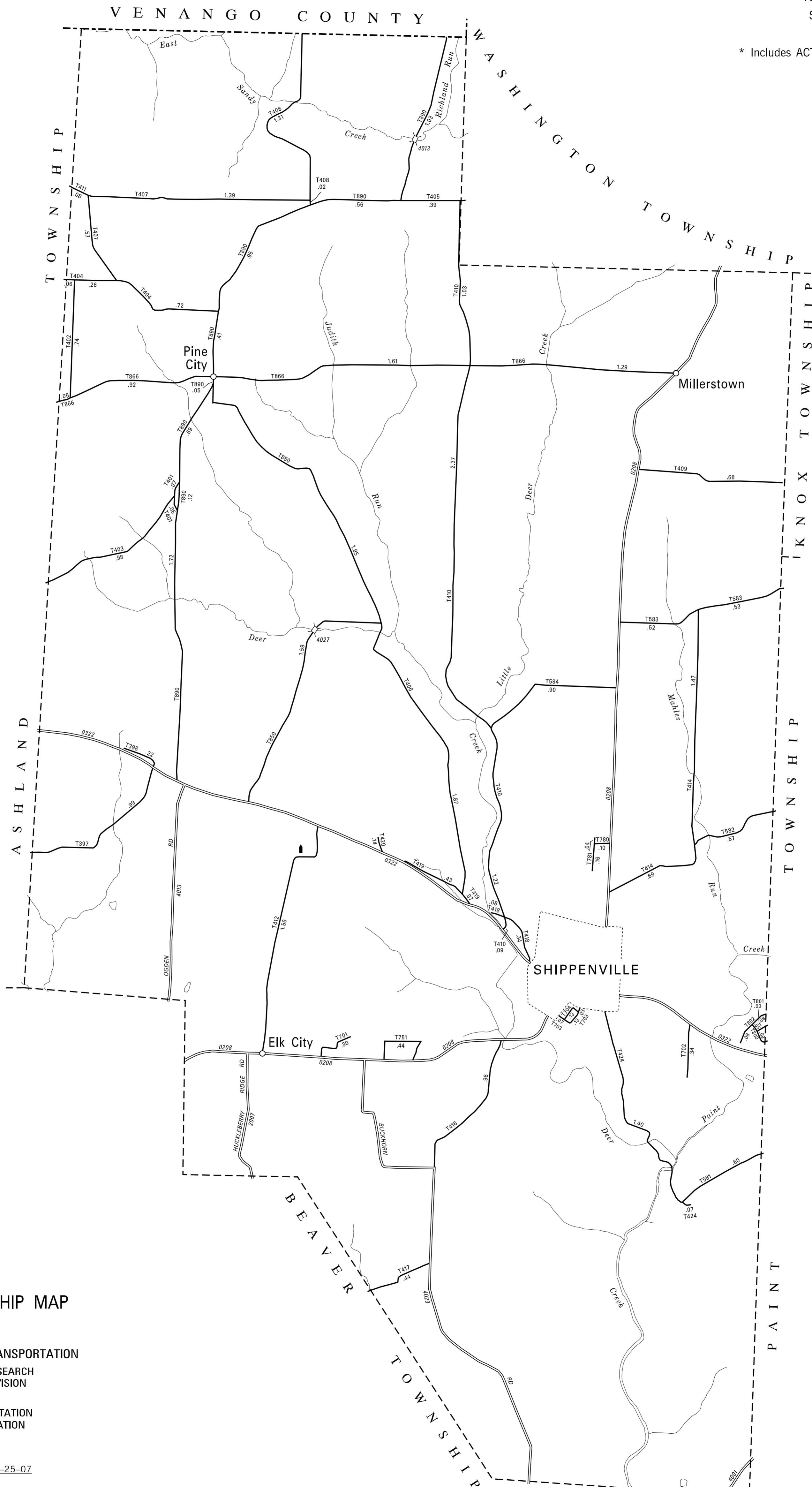


**LEGEND**

-  LIMITED ACCESS HIGHWAY
-  STATE ROUTE AND NUMBER
-  STATE MAINTAINED BRIDGE ON TOWNSHIP ROAD
-  TOWNSHIP ROAD, NUMBER AND SEGMENT LENGTH IN MILES
-  IMPASSABLE TOWNSHIP ROAD
-  OTHER ROAD
-  RAILROAD (IN SERVICE)
-  RAILROAD ABANDONED (TRACK RETAINED)
-  STATE BOUNDARY
-  COUNTY BOUNDARY
-  TOWNSHIP BOUNDARY
-  CITY OR BOROUGH BOUNDARY
-  MUNICIPAL BUILDING
-  SPLIT MILEAGE BETWEEN MUNICIPALITIES

TOTAL MILES	
Township Road System	40.90*
State Highway System	17.87
Total	58.77

\* Includes ACT 32 Turnback Mileage of 12.94



**ELK  
SECOND CLASS TOWNSHIP MAP  
CLARION COUNTY**

PREPARED BY THE  
**PENNSYLVANIA DEPARTMENT OF TRANSPORTATION**

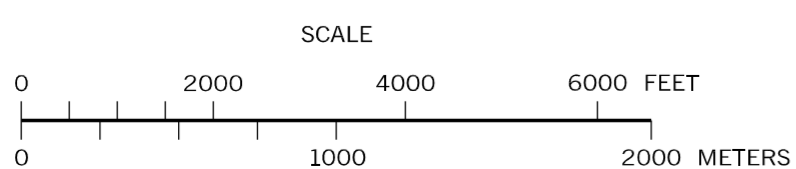
BUREAU OF PLANNING AND RESEARCH  
GEOGRAPHIC INFORMATION DIVISION

IN COOPERATION WITH THE

U.S. DEPARTMENT OF TRANSPORTATION  
FEDERAL HIGHWAY ADMINISTRATION

MUNICIPAL CODE 16 205

REVISED PER FORM 990 DATED 10-25-07



- 397 OAK GROVE RD
- 398 BARNETT RD
- 401 PERRY CHAPEL CEMETERY RD
- 402 COTTON RD
- 403 PIPER RD
- 404 ETZEL RD
- 405 BEICHER RD
- 406 STATION RD
- 407 LAUFER RD
- 408 GREER RD
- 409 MARTIN RD
- 410 SOAP FAT RD
- 411 SHIPPEN RD
- 412 FULTON RD
- 414 ALLAMAN RD
- 416 ROBERTS HILL RD
- 417 BOYDS RUN RD
- 418 BROWNIES RD
- 419 BLACK RD
- 420 WINGARD RD
- 424 BRYNERS MILL RD
- 581 RUSTIC ACRES RD
- 582 SCHIMP RD
- 583 HEARST RD
- 584 CLARK RD
- 701 UPPER ELK ACRES RD
- 702 MAPLE DR
- 703 GLENN RD
- 704 SMITH RD
- 751 LOWER ELK ACRES RD
- 780 EVERGREEN DR
- 781 HEMLOCK DR
- 800 RIDGEWOOD RD
- 801 SYCAMORE DR
- 802 HIGHLAND DR
- 850 KNIGHTTOWN RD
- 866 MILLERTOWN RD
- 890 FINE CITY RD