

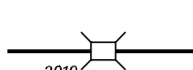
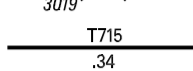










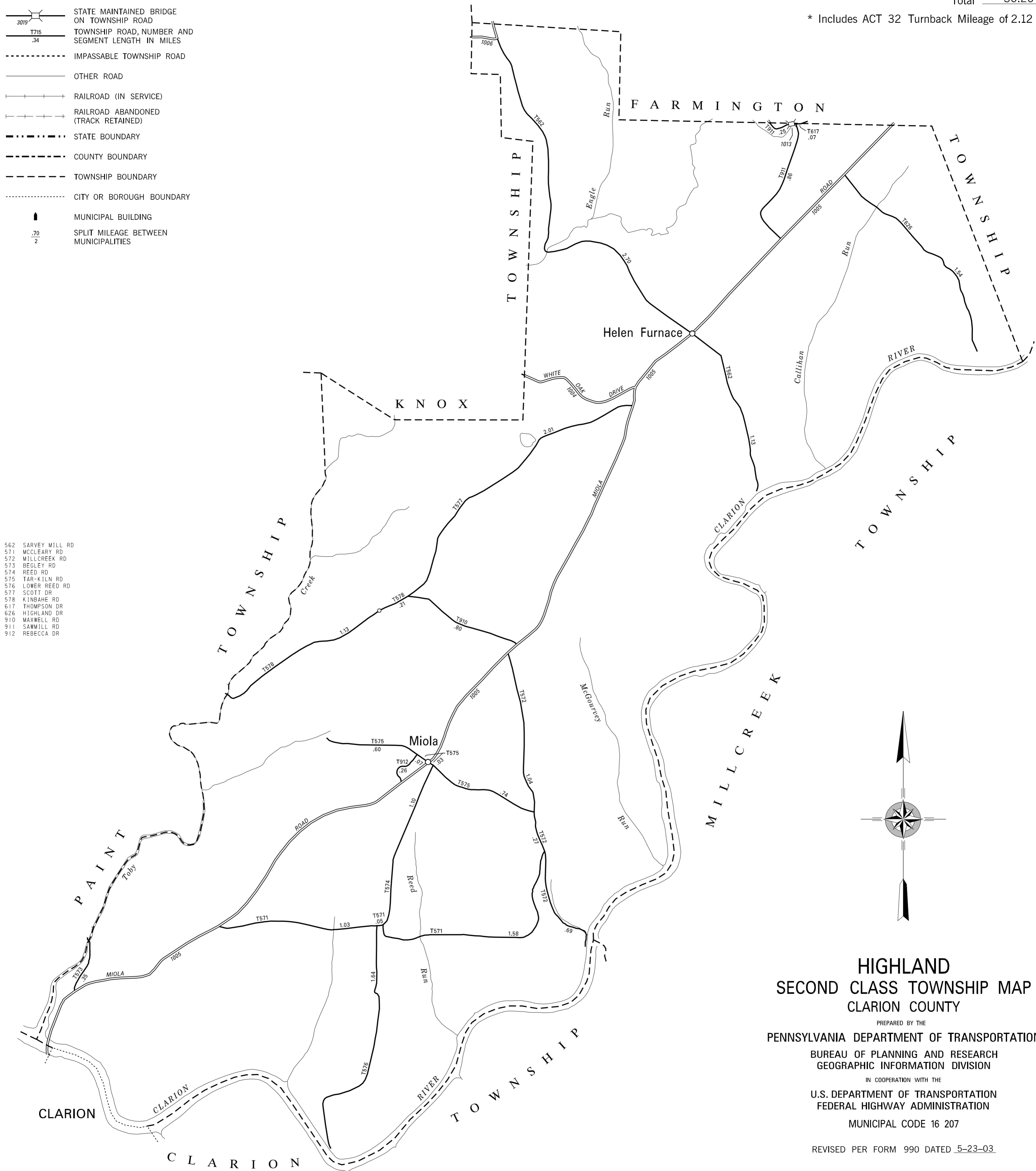


LEGEND

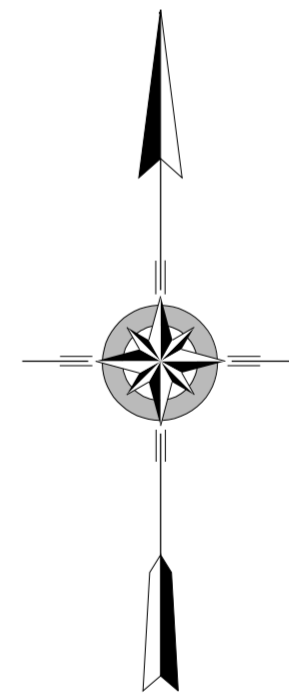
-  LIMITED ACCESS HIGHWAY
-  STATE ROUTE AND NUMBER
-  STATE MAINTAINED BRIDGE ON TOWNSHIP ROAD
-  TOWNSHIP ROAD, NUMBER AND SEGMENT LENGTH IN MILES
-  IMPASSABLE TOWNSHIP ROAD
-  OTHER ROAD
-  RAILROAD (IN SERVICE)
-  RAILROAD ABANDONED (TRACK RETAINED)
-  STATE BOUNDARY
-  COUNTY BOUNDARY
-  TOWNSHIP BOUNDARY
-  CITY OR BOROUGH BOUNDARY
-  MUNICIPAL BUILDING
-  SPLIT MILEAGE BETWEEN MUNICIPALITIES

TOTAL MILES	
Township Road System	20.15*
State Highway System	10.05
Total	30.20

* Includes ACT 32 Turnback Mileage of 2.12



- 562 SARVEY MILL RD
- 571 MCCLARY RD
- 572 MILLCREEK RD
- 573 BEGLEY RD
- 574 REED RD
- 575 TAR-KILN RD
- 576 LOWER REED RD
- 577 SCOTT DR
- 578 KINBAHE RD
- 617 THOMPSON DR
- 626 HIGHLAND DR
- 910 MAXWELL RD
- 911 SAWMILL RD
- 912 REBECCA DR



**HIGHLAND
SECOND CLASS TOWNSHIP MAP
CLARION COUNTY**

PREPARED BY THE
PENNSYLVANIA DEPARTMENT OF TRANSPORTATION
BUREAU OF PLANNING AND RESEARCH
GEOGRAPHIC INFORMATION DIVISION
IN COOPERATION WITH THE
U.S. DEPARTMENT OF TRANSPORTATION
FEDERAL HIGHWAY ADMINISTRATION
MUNICIPAL CODE 16 207

REVISED PER FORM 990 DATED 5-23-03

