

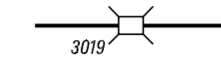
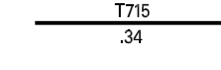


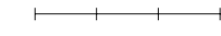
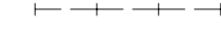






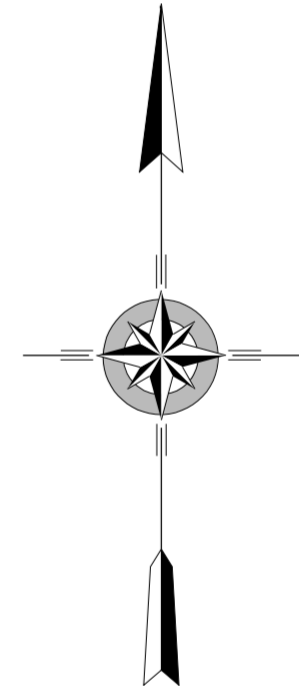
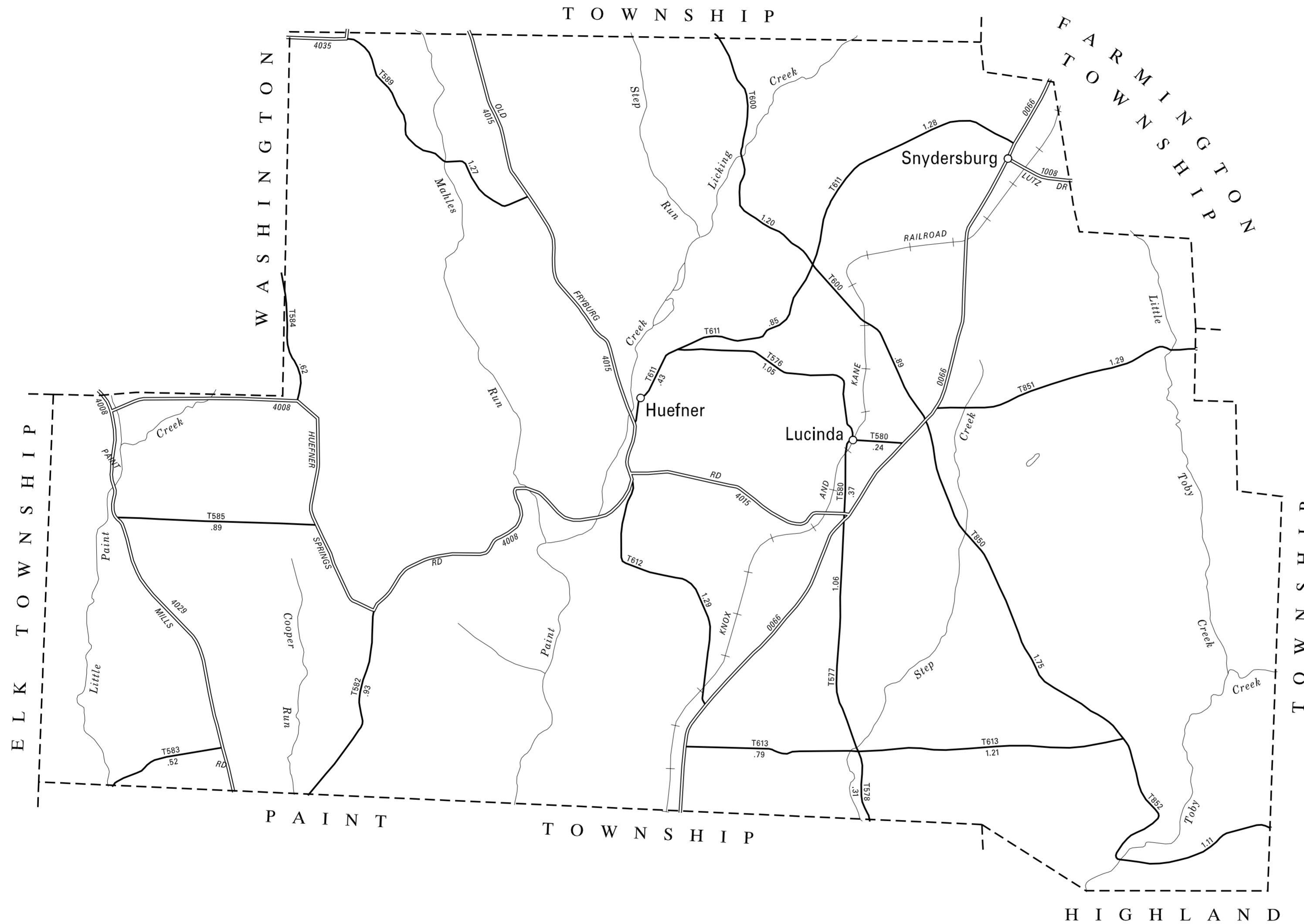


TOTAL MILES	
Township Road System	19.35*
State Highway System	13.33
Total	32.68

* Includes ACT 32 Turnback Mileage of 4.15

LEGEND

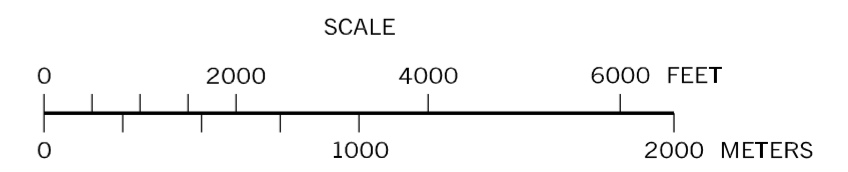
-  LIMITED ACCESS HIGHWAY
-  STATE ROUTE AND NUMBER
-  STATE MAINTAINED BRIDGE ON TOWNSHIP ROAD
-  TOWNSHIP ROAD, NUMBER AND SEGMENT LENGTH IN MILES
-  IMPASSABLE TOWNSHIP ROAD
-  OTHER ROAD
-  RAILROAD (IN SERVICE)
-  RAILROAD ABANDONED (TRACK RETAINED)
-  STATE BOUNDARY
-  COUNTY BOUNDARY
-  TOWNSHIP BOUNDARY
-  CITY OR BOROUGH BOUNDARY
-  MUNICIPAL BUILDING
-  SPLIT MILEAGE BETWEEN MUNICIPALITIES



**KNOX
SECOND CLASS TOWNSHIP MAP
CLARION COUNTY**

PREPARED BY THE
PENNSYLVANIA DEPARTMENT OF TRANSPORTATION
 BUREAU OF PLANNING AND RESEARCH
 GEOGRAPHIC INFORMATION DIVISION
 IN COOPERATION WITH THE
 U.S. DEPARTMENT OF TRANSPORTATION
 FEDERAL HIGHWAY ADMINISTRATION
 MUNICIPAL CODE 16 208

REVISED PER FORM 990 DATED 12-28-99



- 576 LANDER DR
- 577 LAWN DR
- 578 STEINER RD
- 580 MAPLE DR
- 582 KOEHLER DR
- 583 HEARST RD
- 584 ECKEL DR
- 585 HILLTOP DR
- 589 SHADY DR
- 600 LICKING DR
- 611 FAIRVIEW DR
- 612 SCHUPP DR
- 613 MADDEN DR
- 850 SUNSET DR
- 851 EASY DR
- 852 WHITE OAK DR