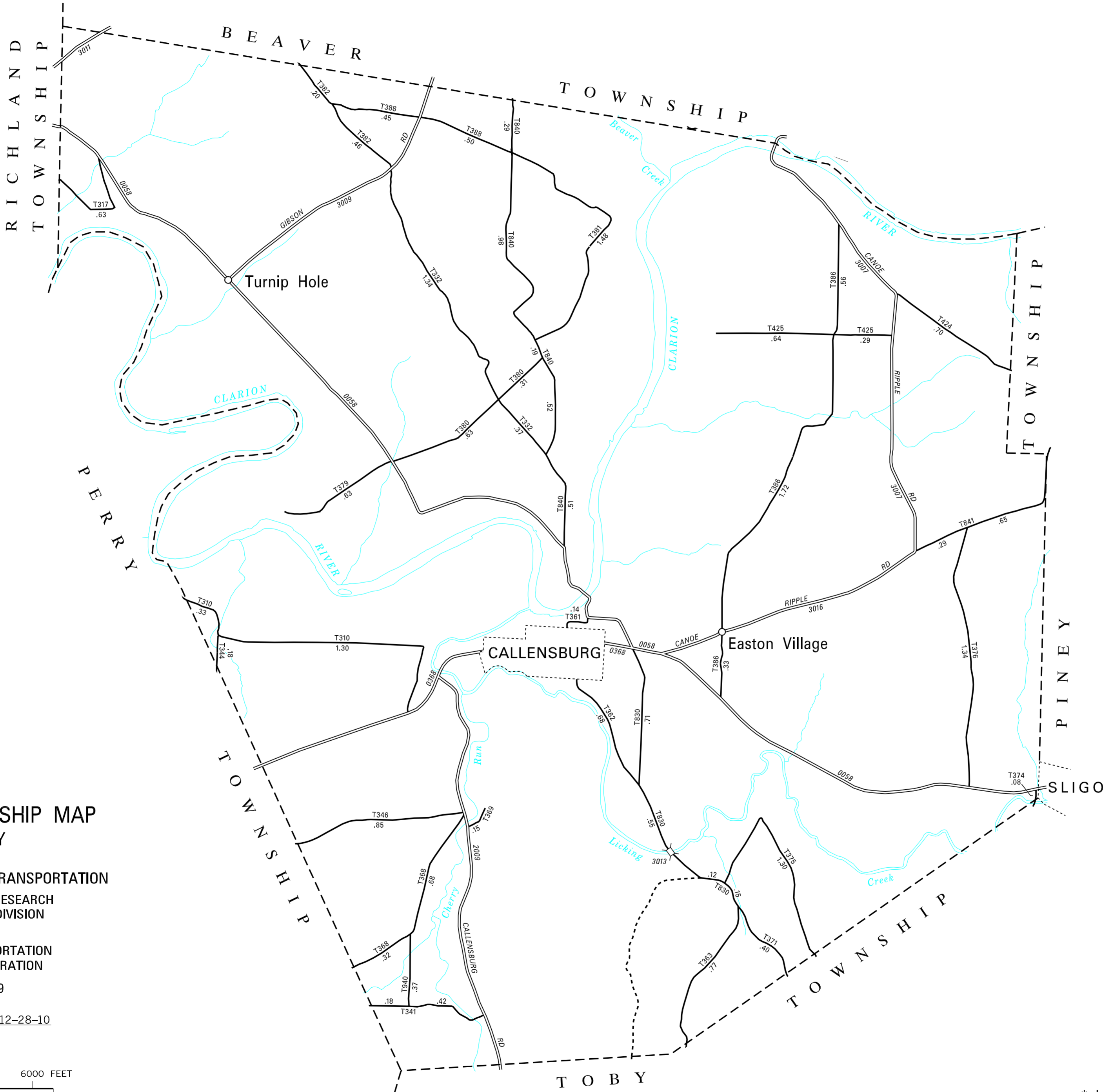
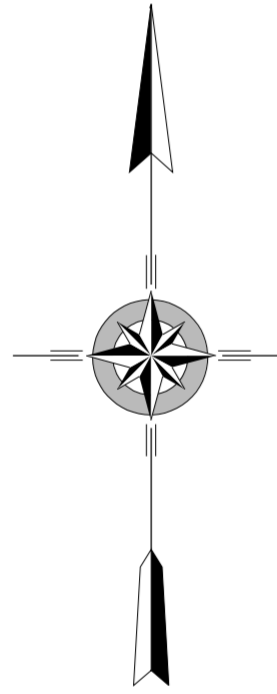


- 310 PINE HOLLOW RD
- 317 BELL RD
- 332 LARKIN RD
- 341 MYERS HOLLOW RD
- 344 AUGHTON RD
- 346 McCALL RD
- 361 TOWN HILL RD
- 362 CEMETERY RD
- 363 WILSON RD
- 368 SHIREY RD
- 369 ELDER RD
- 371 MURRAY HOLLOW RD
- 374 MORRIS RD
- 375 MOUNT AIRY RD
- 376 HODIL RD
- 379 BURNS CAMP RD
- 380 LINEMAN RD
- 381 LOHR RD
- 382 RIITS FARM RD
- 386 WHITMER RD
- 388 STERNER RD
- 424 ELLIOT RD
- 425 HENRY RD
- 830 CRAIG RD
- 840 BLAIRS CORNER RD
- 841 MOUNT ZION RD
- 940 HAUL RD



**LEGEND**

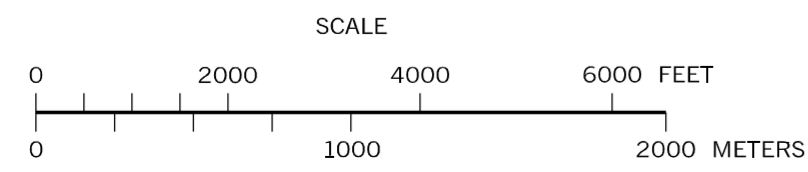
- LIMITED ACCESS HIGHWAY
- STATE ROUTE AND NUMBER
- STATE MAINTAINED BRIDGE ON TOWNSHIP ROAD
- TOWNSHIP ROAD, NUMBER AND SEGMENT LENGTH IN MILES
- IMPASSABLE TOWNSHIP ROAD
- OTHER ROAD
- RAILROAD (IN SERVICE)
- RAILROAD ABANDONED (TRACK RETAINED)
- STATE BOUNDARY
- COUNTY BOUNDARY
- TOWNSHIP BOUNDARY
- CITY OR BOROUGH BOUNDARY
- MUNICIPAL BUILDING
- SPLIT MILEAGE BETWEEN MUNICIPALITIES



**LICKING  
SECOND CLASS TOWNSHIP MAP  
CLARION COUNTY**

PREPARED BY THE  
**PENNSYLVANIA DEPARTMENT OF TRANSPORTATION**  
BUREAU OF PLANNING AND RESEARCH  
GEOGRAPHIC INFORMATION DIVISION  
IN COOPERATION WITH THE  
U.S. DEPARTMENT OF TRANSPORTATION  
FEDERAL HIGHWAY ADMINISTRATION  
MUNICIPAL CODE 16 209

REVISED PER FORM 990 DATED 12-28-10



<b>TOTAL MILES</b>	
Township Road System	25.69*
State Highway System	15.67
<b>Total</b>	<b>41.36</b>

\* Includes ACT 32 Turnback Mileage of 4.96