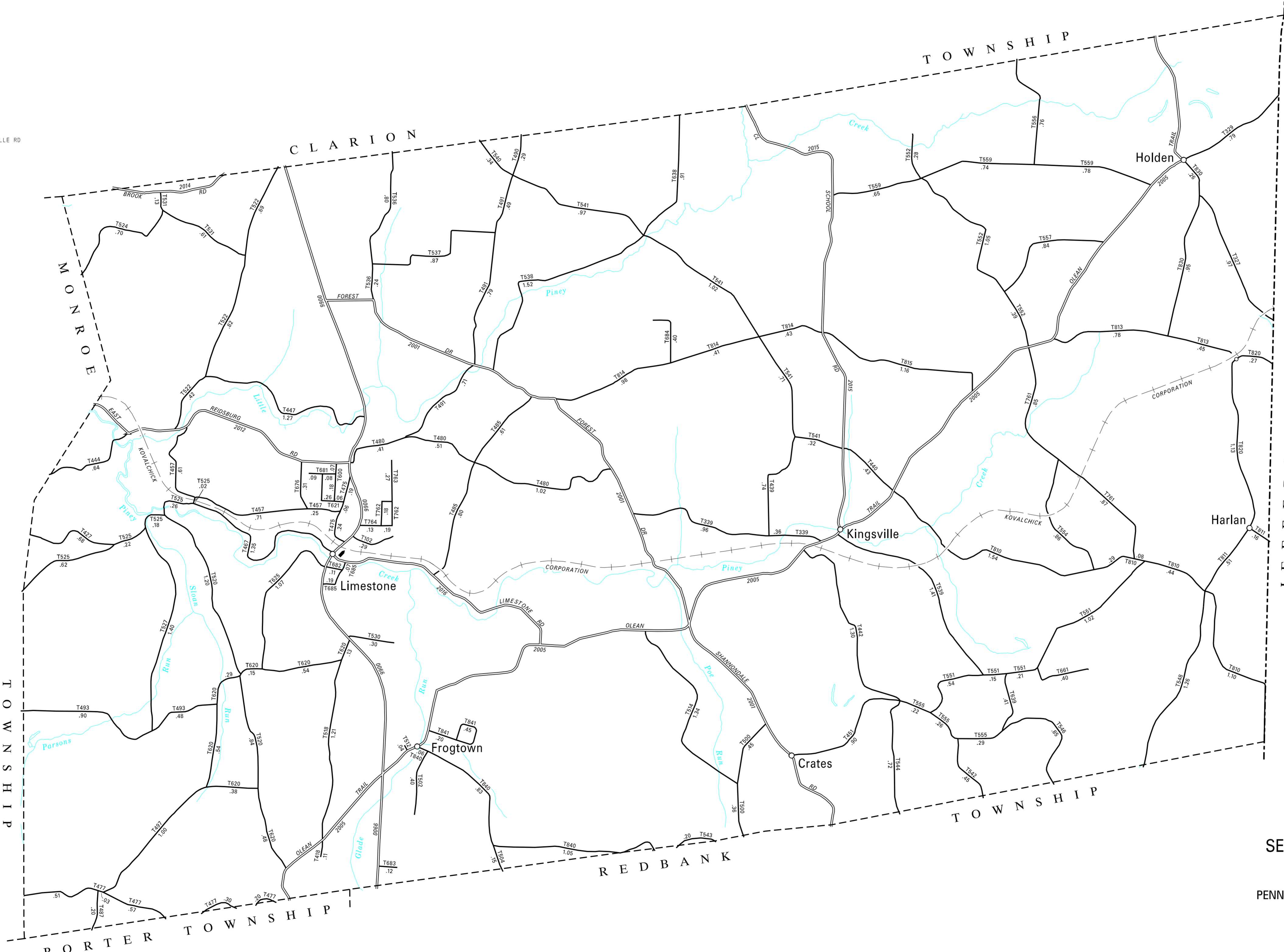
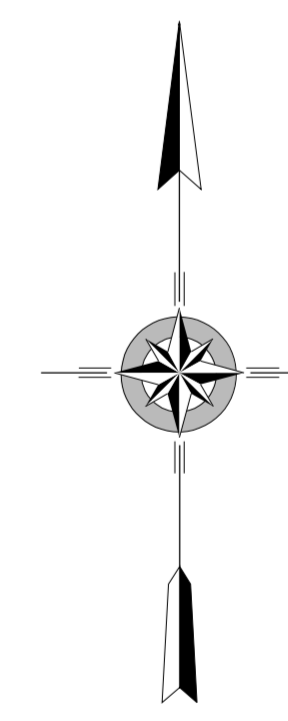


- 102 MICHAEL DR
- 327 BISH RD
- 329 CORSICA RD
- 339 FENSTERMAKER RD
- 418 RAYBUCK RD
- 427 GRAPEVINE HILL RD
- 439 KERR RD
- 440 BYPASS RD
- 442 CALDWELL RD
- 444 CURLL RD
- 447 MCGREGOR RD
- 451 CRATES RD
- 457 ALLISON RD
- 467 PINEYCREEK RD
- 475 GREENVILLE PIKE
- 477 SKYLINE RD
- 480 SPRUCE RD
- 485 AARON RD
- 487 BUS RD
- 490 SHOWERS RD
- 491 LENWOOD RD
- 493 MCCLINE RD
- 497 MCMAHAN RD
- 500 MEGINN RD
- 502 GAHANAN RD
- 504 WINDMILL RD
- 512 STORE RD
- 514 CONNER RD
- 518 HOOVER RD
- 520 RIDGE RD
- 522 SOUTH MECHANICSVILLE RD
- 524 ROCK PIT RD
- 525 DEER HOLLOW RD
- 527 SMATHERS RD
- 530 DEAN RD
- 531 HIMES RD
- 536 MILLER RD
- 537 SNYDER RD
- 538 SPRING RD
- 539 KINGSVILLE RD
- 540 EDWARDS RD
- 541 KEMMER RD
- 542 PINEOAK RD
- 543 TOWNLINE RD
- 544 BIRCH RD
- 546 PIONEER RD
- 548 SETTLERS RD
- 551 CARRIER RD
- 552 SMITH RD
- 554 WALDORF RD
- 555 FISCUS RD
- 556 THOMPSON RD
- 557 STEELE RD
- 559 BEATTY RD
- 600 STAHLMAN RD
- 620 STONY RD
- 621 HILLTOP DR
- 625 ILLTOP RD
- 638 DEADEND RD
- 639 KENNEMUTH RD
- 661 DUCK RD
- 676 WALL ST
- 681 MILES RD
- 682 CREEK RD
- 683 RUMMEL DR
- 684 WHITE RD
- 685 CEMETERY RD
- 761 CURTINBOTTOM RD
- 762 PINE DR
- 763 PINE DR EXT
- 764 MAPLE DR
- 810 SANDY FLAT RD
- 811 DAVIS HILL RD
- 813 SUTTON RD
- 814 KAHLER RD
- 815 BURGDON RD
- 820 LOVE RD
- 830 HOLDEN RD
- 840 FROGTOWN RD
- 841 KELLY ESTATES RD



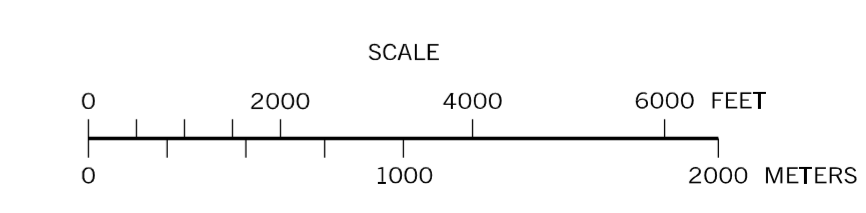
- LEGEND**
- LIMITED ACCESS HIGHWAY
 - STATE ROUTE AND NUMBER
 - STATE MAINTAINED BRIDGE ON TOWNSHIP ROAD
 - TOWNSHIP ROAD, NUMBER AND SEGMENT LENGTH IN MILES
 - IMPASSABLE TOWNSHIP ROAD
 - OTHER ROAD
 - RAILROAD (IN SERVICE)
 - RAILROAD ABANDONED (TRACK RETAINED)
 - STATE BOUNDARY
 - COUNTY BOUNDARY
 - TOWNSHIP BOUNDARY
 - CITY OR BOROUGH BOUNDARY
 - MUNICIPAL BUILDING
 - SPLIT MILEAGE BETWEEN MUNICIPALITIES



**LIMESTONE
SECOND CLASS TOWNSHIP MAP
CLARION COUNTY**

PREPARED BY THE
PENNSYLVANIA DEPARTMENT OF TRANSPORTATION
BUREAU OF PLANNING AND RESEARCH
GEOGRAPHIC INFORMATION DIVISION
IN COOPERATION WITH THE
U.S. DEPARTMENT OF TRANSPORTATION
FEDERAL HIGHWAY ADMINISTRATION
MUNICIPAL CODE 16 210

REVISED PER FORM 990 DATED 12-17-10



TOTAL MILES	
Township Road System	79.01*
State Highway System	27.03
Total	106.04

* Includes ACT 32 Turnback Mileage of 10.75