


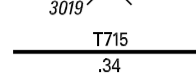










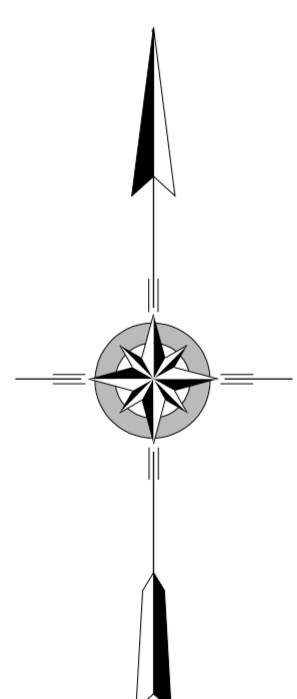
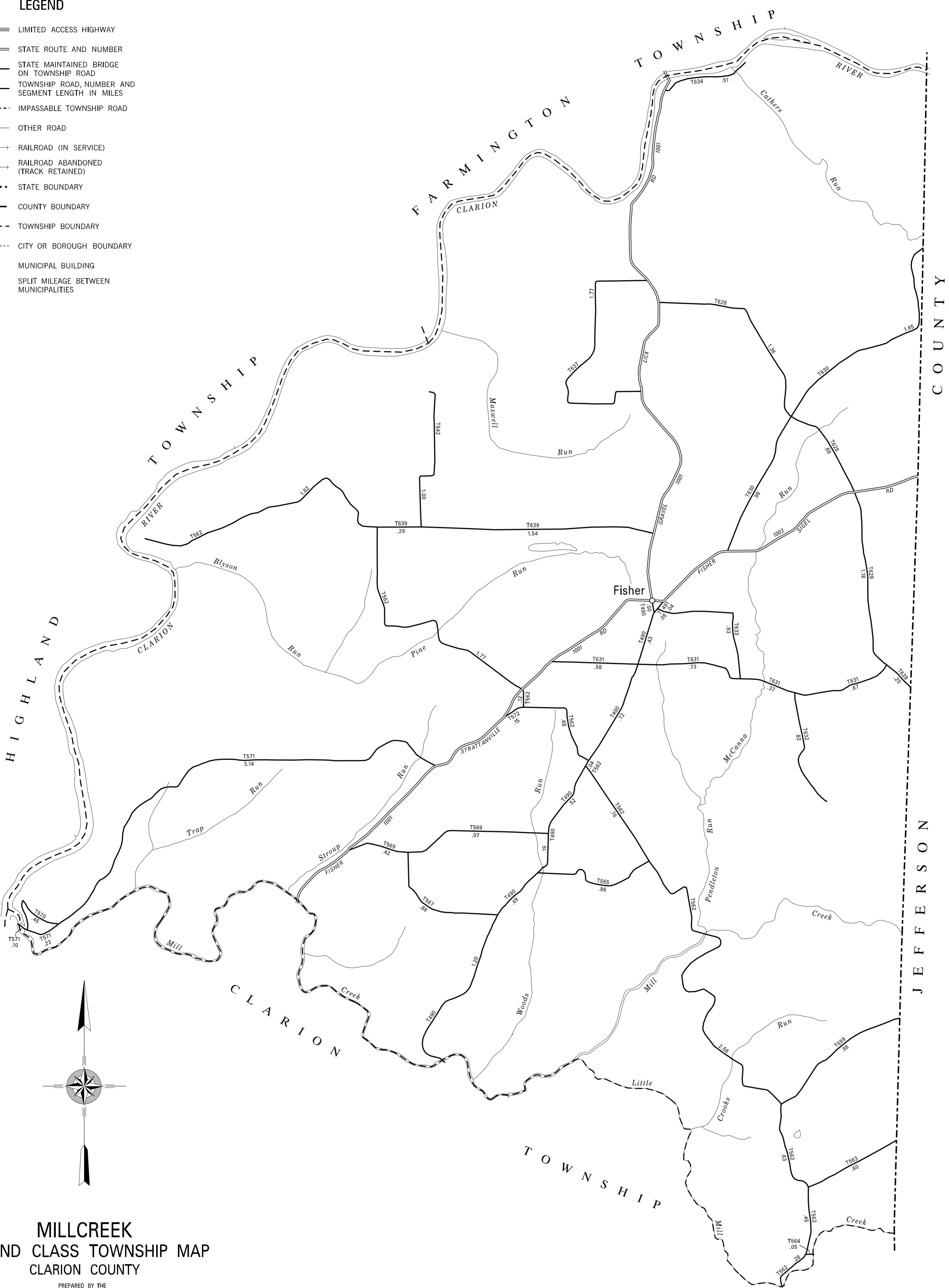


LEGEND

-  LIMITED ACCESS HIGHWAY
-  STATE ROUTE AND NUMBER
-  STATE MAINTAINED BRIDGE ON TOWNSHIP ROAD
-  TOWNSHIP ROAD, NUMBER AND SEGMENT LENGTH IN MILES
-  IMPASSABLE TOWNSHIP ROAD
-  OTHER ROAD
-  RAILROAD (IN SERVICE)
-  RAILROAD ABANDONED (TRACK RETAINED)
-  STATE BOUNDARY
-  COUNTY BOUNDARY
-  TOWNSHIP BOUNDARY
-  CITY OR BOROUGH BOUNDARY
-  MUNICIPAL BUILDING
-  SPLIT MILEAGE BETWEEN MUNICIPALITIES

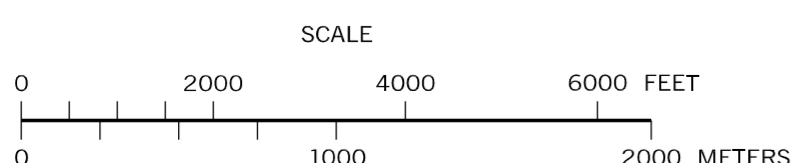
- 490 HUDSON DR
- 491 HUDSON SPUR DR
- 562 OLD STATE RD
- 563 RIDGE RD
- 564 LITTLE MILLCREEK RD
- 565 SOMERS DR
- 567 UNDERWOOD DR
- 569 SPRING DR
- 570 CAUSEWAY RD
- 571 MILLCREEK RD
- 572 OLD STATE RD EXT
- 628 WOK DR
- 630 IRON BRIDGE DR
- 631 SUMMERVILLE DR
- 632 MCKISSON RD
- 633 WILCOX DR
- 634 CATHERS DR
- 637 ZAGST DR
- 639 LAKEVIEW DR
- 642 HINDMAN DR
- 659 AARON DR



**MILLCREEK
SECOND CLASS TOWNSHIP MAP
CLARION COUNTY**

PREPARED BY THE
PENNSYLVANIA DEPARTMENT OF TRANSPORTATION
 BUREAU OF PLANNING AND RESEARCH
 GEOGRAPHIC INFORMATION DIVISION
 IN COOPERATION WITH THE
 U.S. DEPARTMENT OF TRANSPORTATION
 FEDERAL HIGHWAY ADMINISTRATION
 MUNICIPAL CODE 16 212

REVISED PER FORM 990 DATED 8-25-09



TOTAL MILES	
Township Road System	36.84 *
State Highway System	8.90
Total	45.74

* Includes ACT 32 Turnback Mileage of 0.43