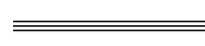
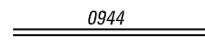
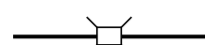








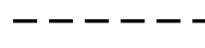




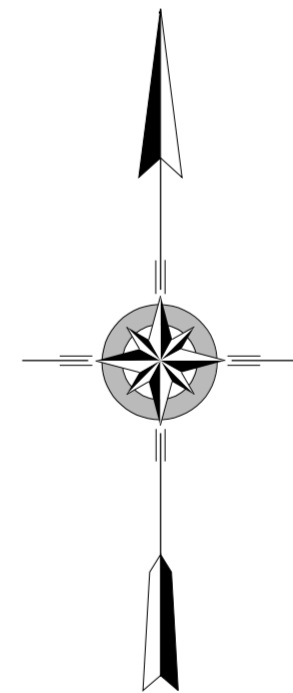
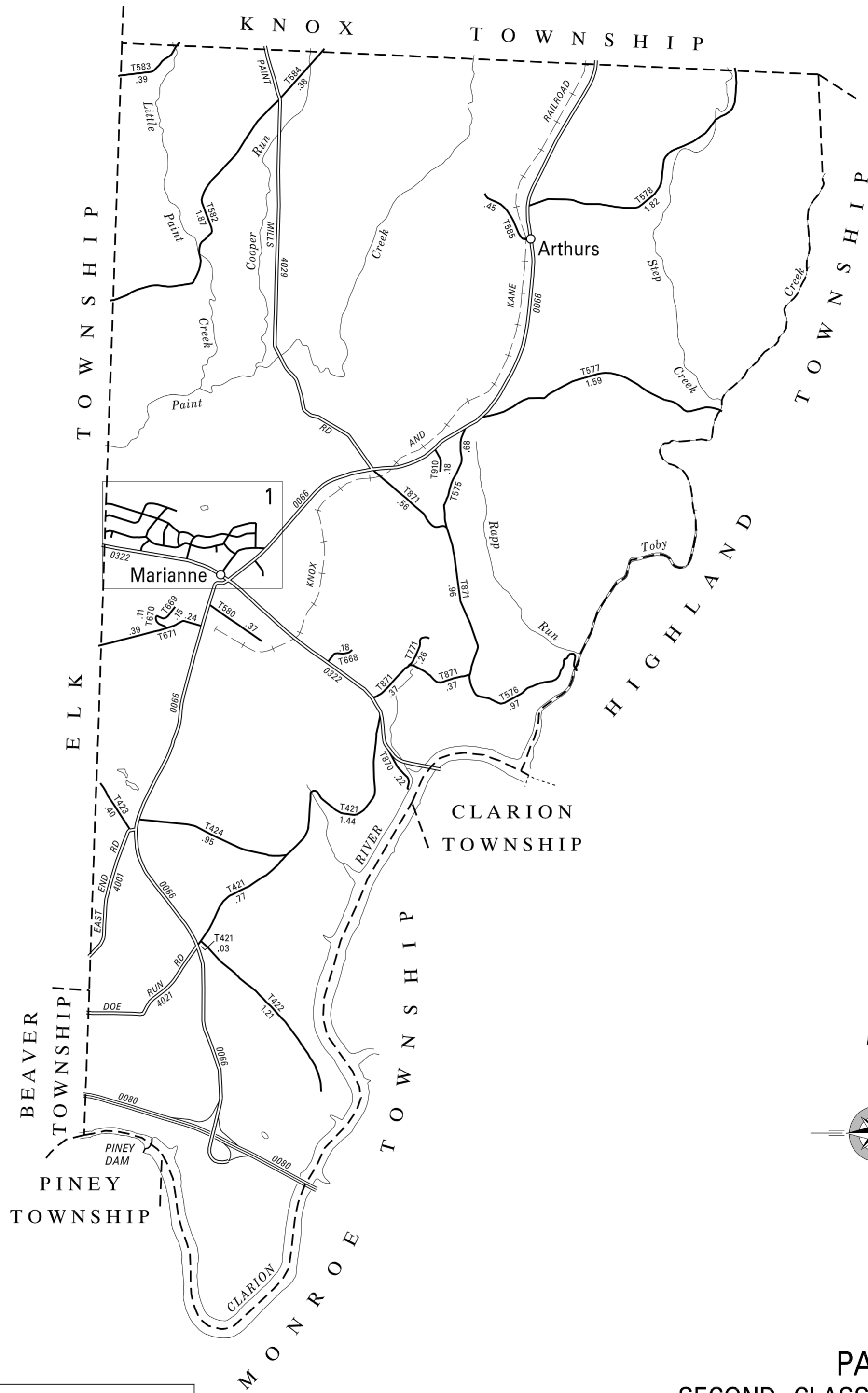
**LEGEND**

-  LIMITED ACCESS HIGHWAY
-  STATE ROUTE AND NUMBER
-  STATE MAINTAINED BRIDGE ON TOWNSHIP ROAD
-  TOWNSHIP ROAD, NUMBER AND SEGMENT LENGTH IN MILES
-  IMPASSABLE TOWNSHIP ROAD
-  OTHER ROAD
-  RAILROAD (IN SERVICE)
-  RAILROAD ABANDONED (TRACK RETAINED)
-  STATE BOUNDARY
-  COUNTY BOUNDARY
-  TOWNSHIP BOUNDARY
-  CITY OR BOROUGH BOUNDARY
-  MUNICIPAL BUILDING
-  SPLIT MILEAGE BETWEEN MUNICIPALITIES

TOTAL MILES	
Township Road System	21.47*
State Highway System	16.38
<b>Total</b>	<b>37.85</b>

\* Includes ACT 32 Turnback Mileage of 2.26

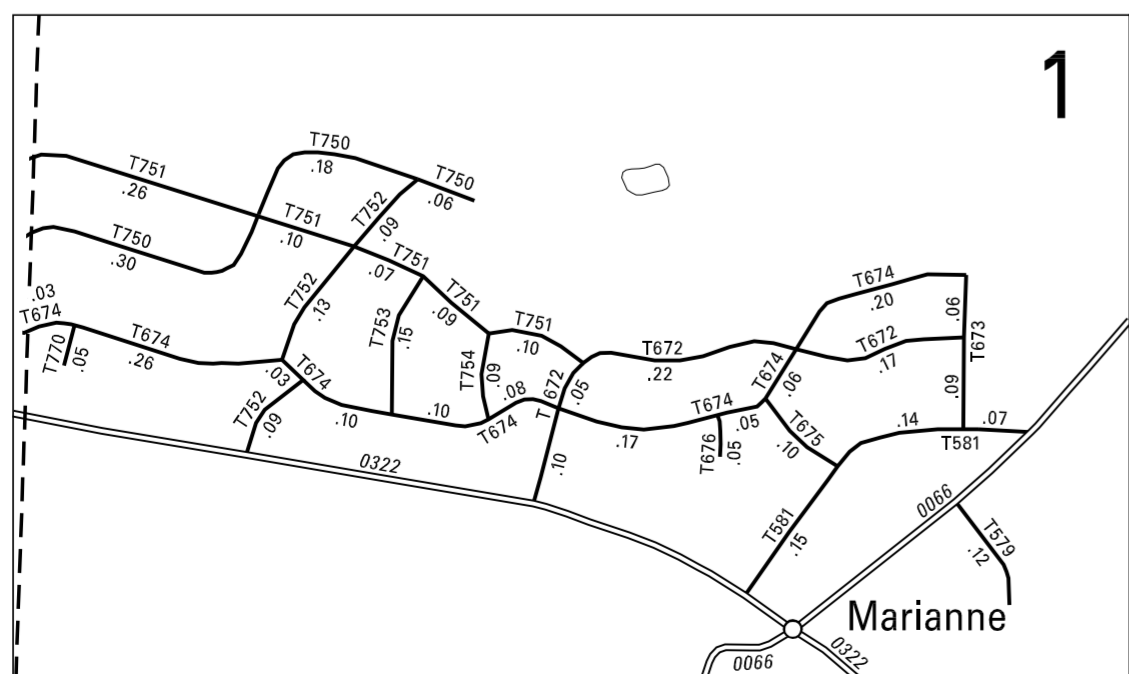
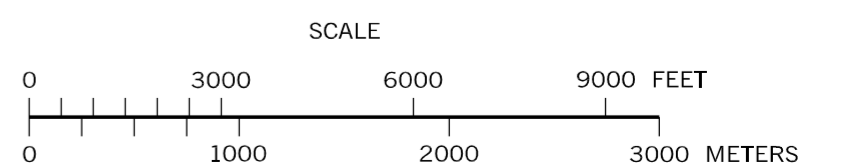
- 421 DOE RUN RD
- 422 McCLAIN WATSON RD
- 423 AIRPORT RD
- 424 MEYERS RD
- 575 WHISPER RD
- 576 BIGLEY RD
- 577 BRENNIMAN RD
- 578 STEINER RD
- 579 MANOR VIEW RD
- 580 AMSLER AV
- 581 OAKWOOD LA
- 582 BANNER RD
- 583 HEARST RD
- 584 KOEHLER DR
- 585 SELKER RD
- 668 WILLOW LA
- 669 ALISON DR
- 670 LYDIA LA
- 671 PINE TERRACE RD
- 672 CRESTMONT DR
- 673 BITTERNUT LA
- 674 RIDGEWOOD RD
- 675 DEVON LA
- 676 LINCOLN CT
- 750 SYCAMORE DR
- 751 HIGHLAND DR
- 752 WOODLAND RD
- 753 SUMMIT DR
- 754 HILLCREST LA
- 770 RIDGEWOOD CT
- 771 PUMP STATION RD
- 870 OLD ROUTE 322 RD
- 871 KISER WAGNER RD
- 910 CIRCLE DR



**PAINT  
SECOND CLASS TOWNSHIP MAP  
CLARION COUNTY**

PREPARED BY THE  
**PENNSYLVANIA DEPARTMENT OF TRANSPORTATION**  
 BUREAU OF PLANNING AND RESEARCH  
 GEOGRAPHIC INFORMATION DIVISION  
 IN COOPERATION WITH THE  
 U.S. DEPARTMENT OF TRANSPORTATION  
 FEDERAL HIGHWAY ADMINISTRATION  
 MUNICIPAL CODE 16 214

REVISED PER FORM 990 DATED 3-16-09



3:1