
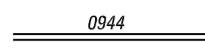
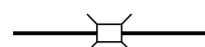
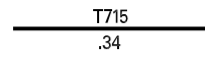









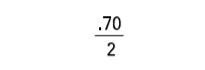
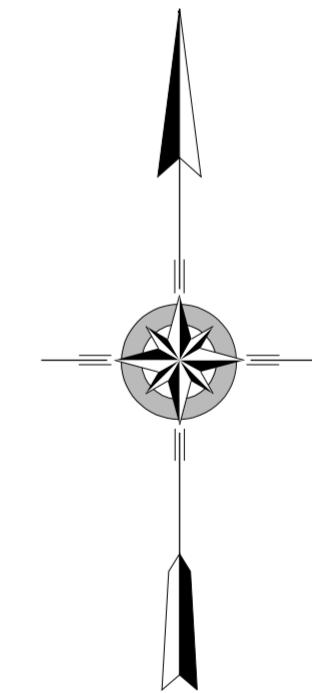
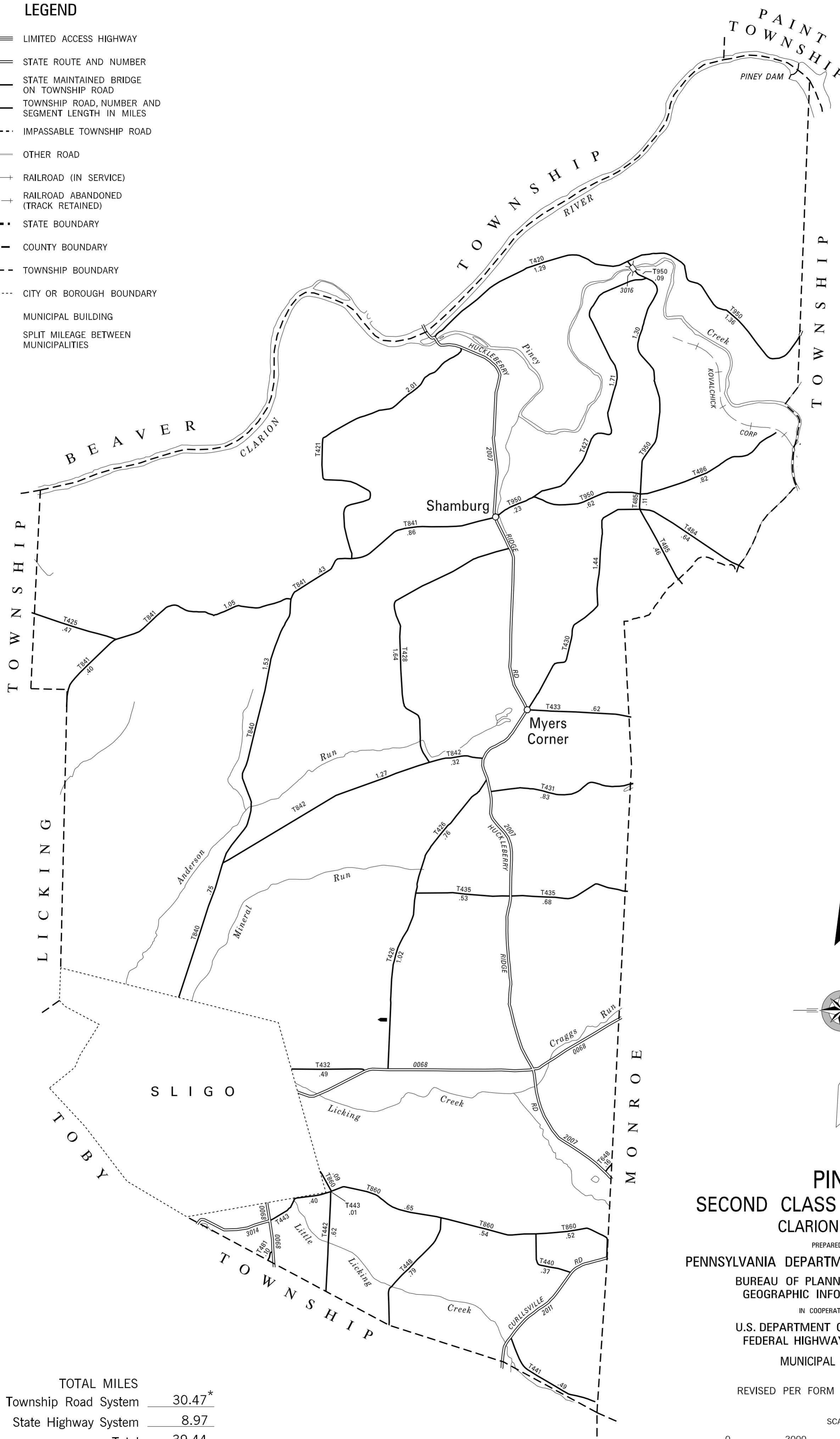


LEGEND

-  LIMITED ACCESS HIGHWAY
-  STATE ROUTE AND NUMBER
-  STATE MAINTAINED BRIDGE ON TOWNSHIP ROAD
-  TOWNSHIP ROAD, NUMBER AND SEGMENT LENGTH IN MILES
-  IMPASSABLE TOWNSHIP ROAD
-  OTHER ROAD
-  RAILROAD (IN SERVICE)
-  RAILROAD ABANDONED (TRACK RETAINED)
-  STATE BOUNDARY
-  COUNTY BOUNDARY
-  TOWNSHIP BOUNDARY
-  CITY OR BOROUGH BOUNDARY
-  MUNICIPAL BUILDING
-  SPLIT MILEAGE BETWEEN MUNICIPALITIES

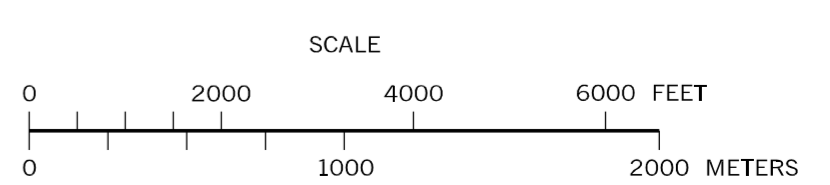
- 420 LAUREL RD
- 421 MAUTHE RD
- 425 ELLIOTT RD
- 426 MCEWEN RD
- 427 WASSUM RD
- 428 STOCKDILL RD
- 430 COLEMAN RD
- 431 STOPP RD
- 432 SHAMROCK RD
- 433 ELDER RD
- 435 BELLTOWN RD
- 440 MEANS RD
- 441 FRANKIN RD
- 442 CAMPBELL RD
- 443 LOUGE RD
- 448 MERRYMAN RD
- 481 WALKER FARM RD
- 484 BODENHORN RD
- 485 PENNSY RD
- 486 SMITH RD
- 648 CEMETERY RD
- 840 LIMESTONE FLAT RD
- 841 MOUNT ZION RD
- 842 WYMAN RD
- 860 MCCALL RD
- 950 PINEY DAM RD



**PINEY
SECOND CLASS TOWNSHIP MAP
CLARION COUNTY**

PREPARED BY THE
PENNSYLVANIA DEPARTMENT OF TRANSPORTATION
 BUREAU OF PLANNING AND RESEARCH
 GEOGRAPHIC INFORMATION DIVISION
 IN COOPERATION WITH THE
 U.S. DEPARTMENT OF TRANSPORTATION
 FEDERAL HIGHWAY ADMINISTRATION
 MUNICIPAL CODE 16 216

REVISED PER FORM 990 DATED 12-19-06



TOTAL MILES	
Township Road System	30.47*
State Highway System	8.97
Total	39.44

* Includes ACT 32 Turnback Mileage of 12.01