


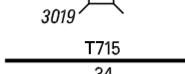










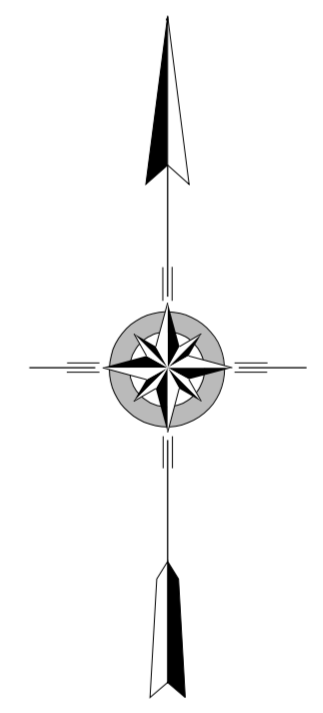
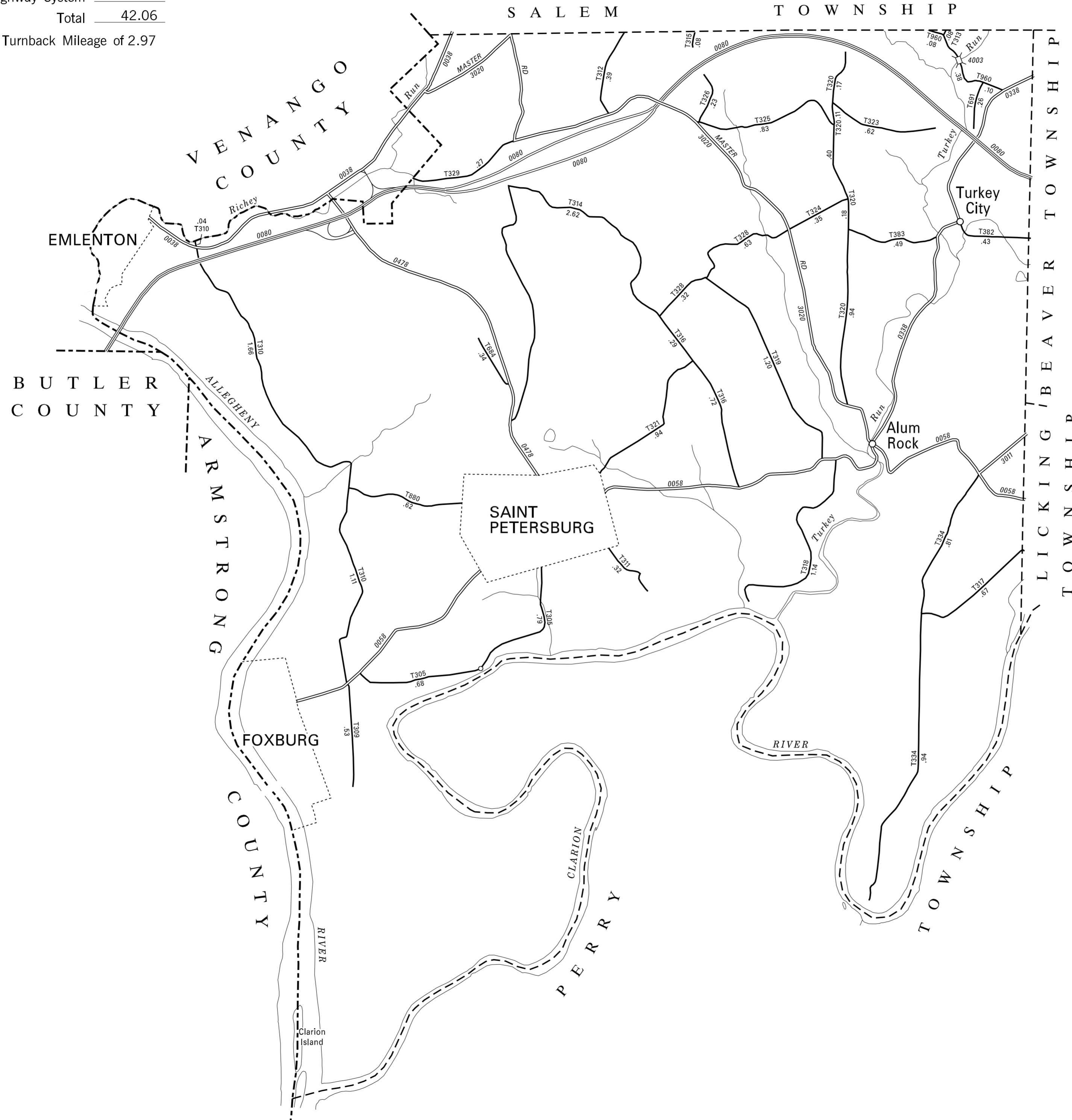


TOTAL MILES	
Township Road System	22.76*
State Highway System	19.30
Total	42.06

* Includes ACT 32 Turnback Mileage of 2.97

LEGEND

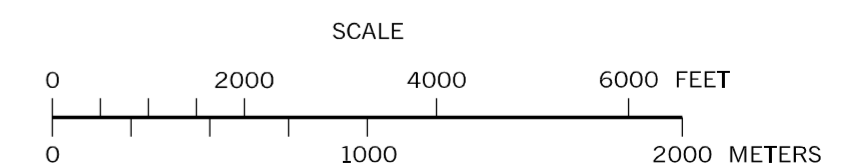
-  LIMITED ACCESS HIGHWAY
-  STATE ROUTE AND NUMBER
-  STATE MAINTAINED BRIDGE ON TOWNSHIP ROAD
-  TOWNSHIP ROAD, NUMBER AND SEGMENT LENGTH IN MILES
-  IMPASSABLE TOWNSHIP ROAD
-  OTHER ROAD
-  RAILROAD (IN SERVICE)
-  RAILROAD ABANDONED (TRACK RETAINED)
-  STATE BOUNDARY
-  COUNTY BOUNDARY
-  TOWNSHIP BOUNDARY
-  CITY OR BOROUGH BOUNDARY
-  MUNICIPAL BUILDING
-  SPLIT MILEAGE BETWEEN MUNICIPALITIES



**RICHLAND
SECOND CLASS TOWNSHIP MAP
CLARION COUNTY**

PREPARED BY THE
PENNSYLVANIA DEPARTMENT OF TRANSPORTATION
 BUREAU OF PLANNING AND RESEARCH
 GEOGRAPHIC INFORMATION DIVISION
 IN COOPERATION WITH THE
U.S. DEPARTMENT OF TRANSPORTATION
 FEDERAL HIGHWAY ADMINISTRATION
 MUNICIPAL CODE 16 219

REVISED PER FORM 990 DATED 12-3-09



- 305 GRASSY FLAT RD
- 309 FOX VIEW RD
- 310 METZ RD
- 311 POTTS RD
- 312 WHITLING RD
- 313 PORTER MILL RD
- 314 FREEMAN RD
- 315 SHIREY RD
- 316 DITTMAN RD
- 317 BELL RD
- 318 TURKEY RUN RD
- 319 SHOUP RD
- 320 CHESTNUT RIDGE RD
- 321 SMOKEY RD
- 323 DEE RD
- 324 CHURCH RD
- 325 JONES RD
- 326 WINGARD RD
- 328 STONE HOUSE RD
- 329 LIKEN RD
- 334 HEETER RD
- 382 RITTS FARM RD
- 383 TURKEY HILL RD
- 684 JACKSON RD
- 691 TURKEY CITY RD
- 880 EMLENTON RD
- 960 SALEM RD