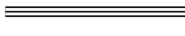
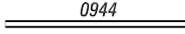
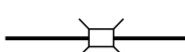
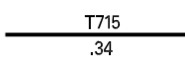






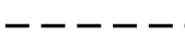



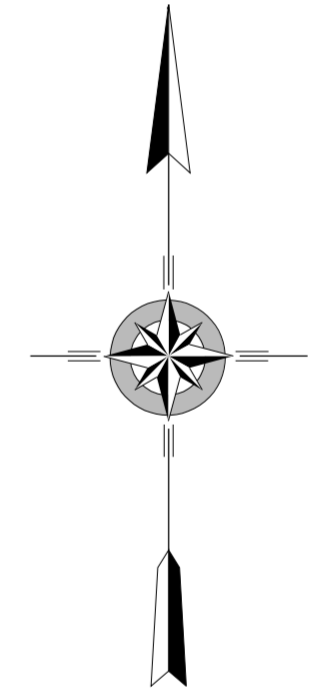
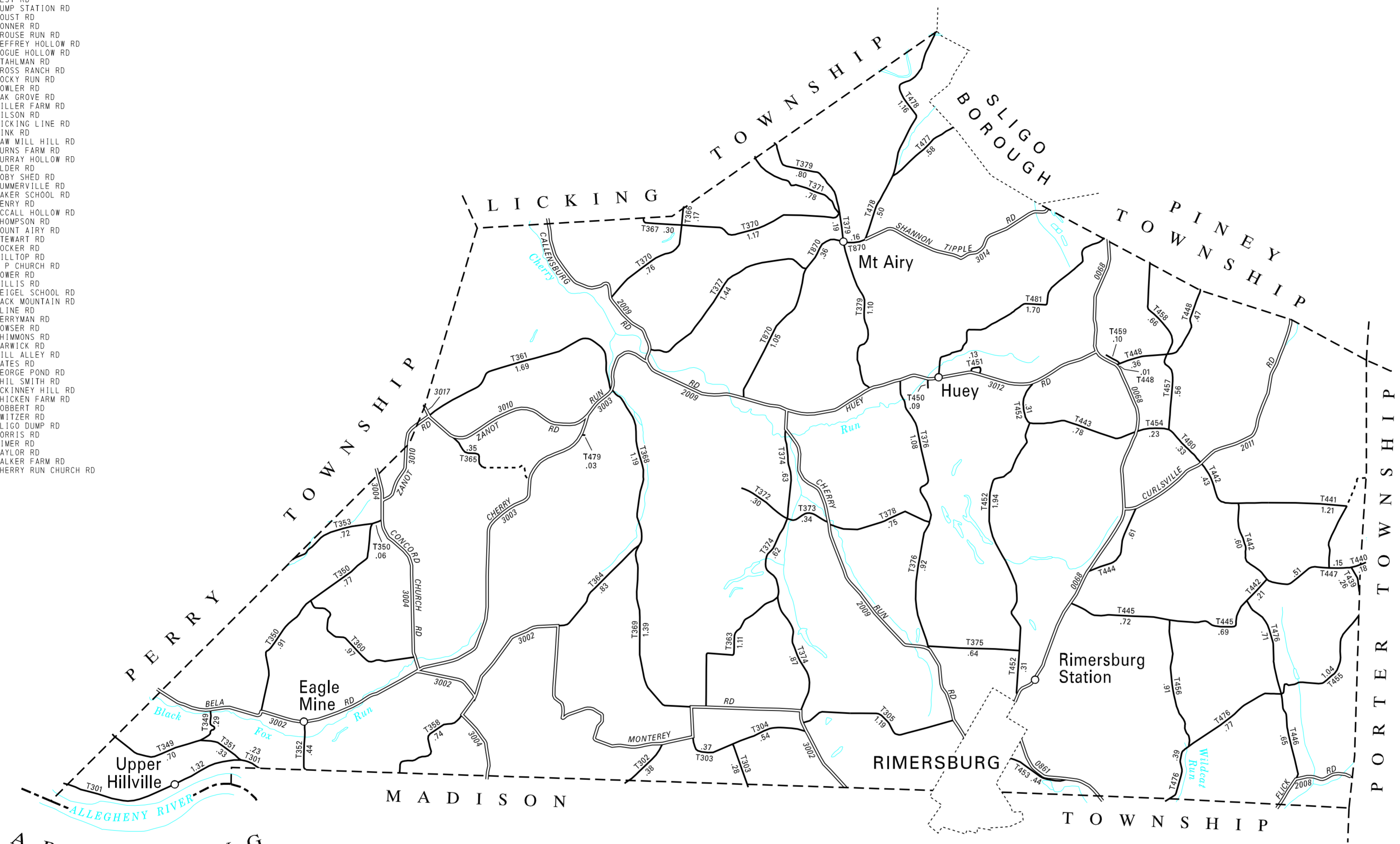


- 301 HILLVILLE RD
- 302 STEELE RD
- 303 KEMERY RD
- 304 BEST RD
- 305 PUMP STATION RD
- 349 FOUST RD
- 350 CONNER RD
- 351 GROUSE RUN RD
- 352 JEFFREY HOLLOW RD
- 353 LOGUE HOLLOW RD
- 358 STAHLMAN RD
- 360 GROSS RANCH RD
- 361 ROCKY RUN RD
- 363 FOWLER RD
- 364 OAK GROVE RD
- 365 MILLER FARM RD
- 366 WILSON RD
- 367 LICKING LINE RD
- 368 FINK RD
- 369 SAW MILL HILL RD
- 370 BURNS FARM RD
- 371 MURRAY HOLLOW RD
- 372 ELDER RD
- 373 TOBY SHED RD
- 374 SUMMERVILLE RD
- 375 BAKER SCHOOL RD
- 376 HENRY RD
- 377 MCCALL HOLLOW RD
- 378 THOMPSON RD
- 379 MOUNT AIRY RD
- 439 STEWART RD
- 440 LOCKER RD
- 441 HILLTOP RD
- 442 U P CHURCH RD
- 443 TOWER RD
- 444 HILLIS RD
- 445 REIGEL SCHOOL RD
- 446 JACK MOUNTAIN RD
- 447 KLINE RD
- 448 MERRYMAN RD
- 450 BOWSER RD
- 451 SHIMMONS RD
- 452 CARWICK RD
- 453 MILL ALLEY RD
- 454 YATES RD
- 455 GEORGE POND RD
- 456 PHIL SMITH RD
- 457 MCKINNEY HILL RD
- 458 CHICKEN FARM RD
- 459 BOBBERT RD
- 476 SWITZER RD
- 477 SLIGO DUMP RD
- 478 MORRIS RD
- 479 RIMER RD
- 480 SAYLOR RD
- 481 WALKER FARM RD
- 870 CHERRY RUN CHURCH RD

LEGEND

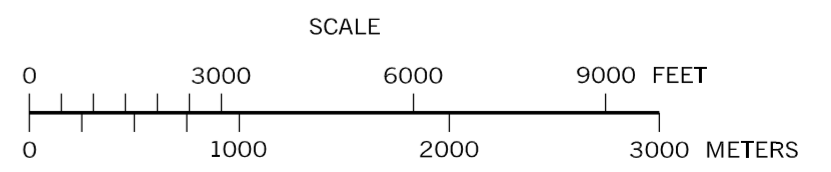
-  LIMITED ACCESS HIGHWAY
-  STATE ROUTE AND NUMBER
-  STATE MAINTAINED BRIDGE ON TOWNSHIP ROAD
-  TOWNSHIP ROAD, NUMBER AND SEGMENT LENGTH IN MILES
-  IMPASSABLE TOWNSHIP ROAD
-  OTHER ROAD
-  RAILROAD (IN SERVICE)
-  RAILROAD ABANDONED (TRACK RETAINED)
-  STATE BOUNDARY
-  COUNTY BOUNDARY
-  TOWNSHIP BOUNDARY
-  CITY OR BOROUGH BOUNDARY
-  MUNICIPAL BUILDING
-  SPLIT MILEAGE BETWEEN MUNICIPALITIES



**TOBY
SECOND CLASS TOWNSHIP MAP
CLARION COUNTY**

PREPARED BY THE
PENNSYLVANIA DEPARTMENT OF TRANSPORTATION
 BUREAU OF PLANNING AND RESEARCH
 GEOGRAPHIC INFORMATION DIVISION
 IN COOPERATION WITH THE
 U.S. DEPARTMENT OF TRANSPORTATION
 FEDERAL HIGHWAY ADMINISTRATION
 MUNICIPAL CODE 16 221

REVISED PER FORM 990 DATED 12-6-11



TOTAL MILES	
Township Road System	51.96*
State Highway System	29.87
Total	81.83

* Includes ACT 32 Turnback Mileage of 1.57