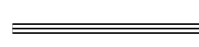
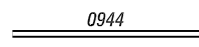
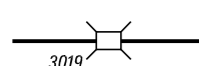
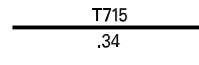



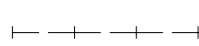






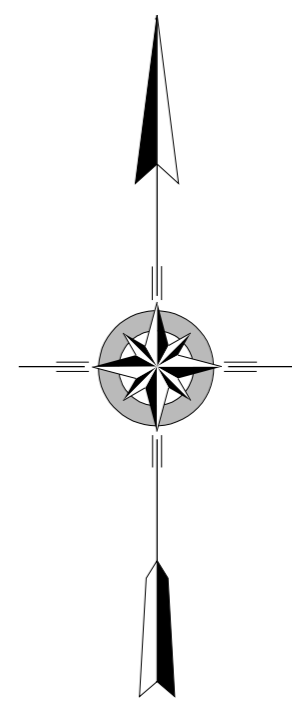
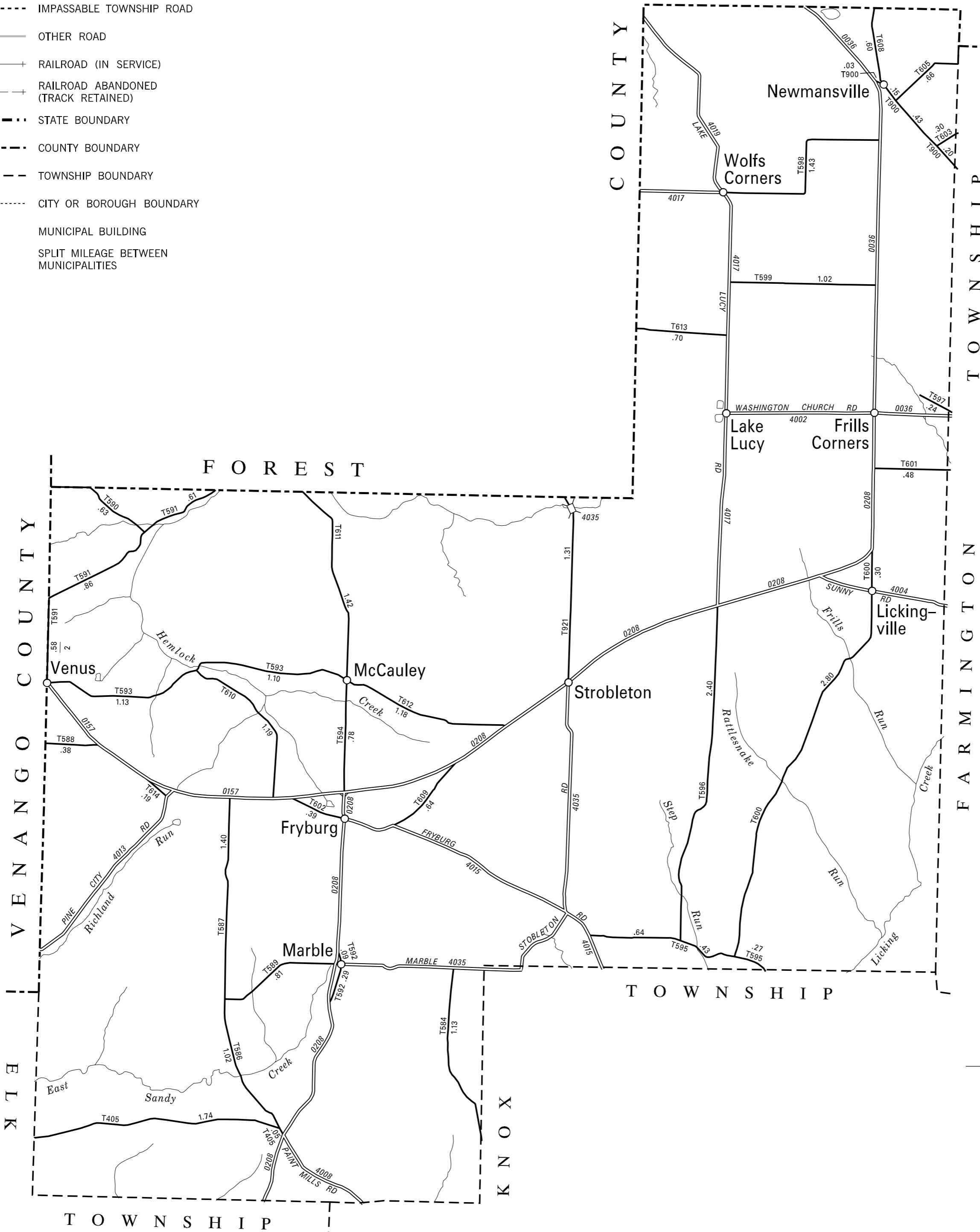


LEGEND

-  LIMITED ACCESS HIGHWAY
-  STATE ROUTE AND NUMBER
-  STATE MAINTAINED BRIDGE ON TOWNSHIP ROAD
-  TOWNSHIP ROAD, NUMBER AND SEGMENT LENGTH IN MILES
-  IMPASSABLE TOWNSHIP ROAD
-  OTHER ROAD
-  RAILROAD (IN SERVICE)
-  RAILROAD ABANDONED (TRACK RETAINED)
-  STATE BOUNDARY
-  COUNTY BOUNDARY
-  TOWNSHIP BOUNDARY
-  CITY OR BOROUGH BOUNDARY
-  MUNICIPAL BUILDING
-  SPLIT MILEAGE BETWEEN MUNICIPALITIES

- 405 BEICHER RD
- 584 ECKEL RD
- 586 SANDY RD
- 587 WILSON RD
- 588 SANDROCK RD
- 589 EISENMAN RD
- 590 FALLER RD
- 591 COUNTY LINE RD
- 592 MARBLE RD
- 593 CONDY RD
- 594 DEMPSEYTOWN RD
- 595 LICKING DR
- 596 SIEGEL RD
- 597 FRILLS CORNER DR
- 598 WOLFS CORNERS RD
- 599 SHELTER RD
- 600 LICKINGVILLE RD
- 601 PUTNAM DR
- 602 OLD FRYBURG RD
- 603 CARLL DR
- 605 CAMP RD
- 608 NEBRASKA RD
- 609 FESENMYER RD
- 610 MCCAULEY RD
- 611 HEMLOCK RD
- 612 BELL RD
- 613 HERSHBERGER RD
- 614 HENLEIN RD
- 900 PINE HOLLOW DR
- 921 STITZINGER RD



**WASHINGTON
SECOND CLASS TOWNSHIP MAP
CLARION COUNTY**

PREPARED BY THE
PENNSYLVANIA DEPARTMENT OF TRANSPORTATION
BUREAU OF PLANNING AND RESEARCH
GEOGRAPHIC INFORMATION DIVISION
IN COOPERATION WITH THE
U.S. DEPARTMENT OF TRANSPORTATION
FEDERAL HIGHWAY ADMINISTRATION
MUNICIPAL CODE 16 222

REVISED PER FORM 990 DATED 12-4-98

TOTAL MILES	
Township Road System	31.71*
State Highway System	26.94
Total	58.65

* Includes ACT 32 Turnback Mileage of 2.12

